

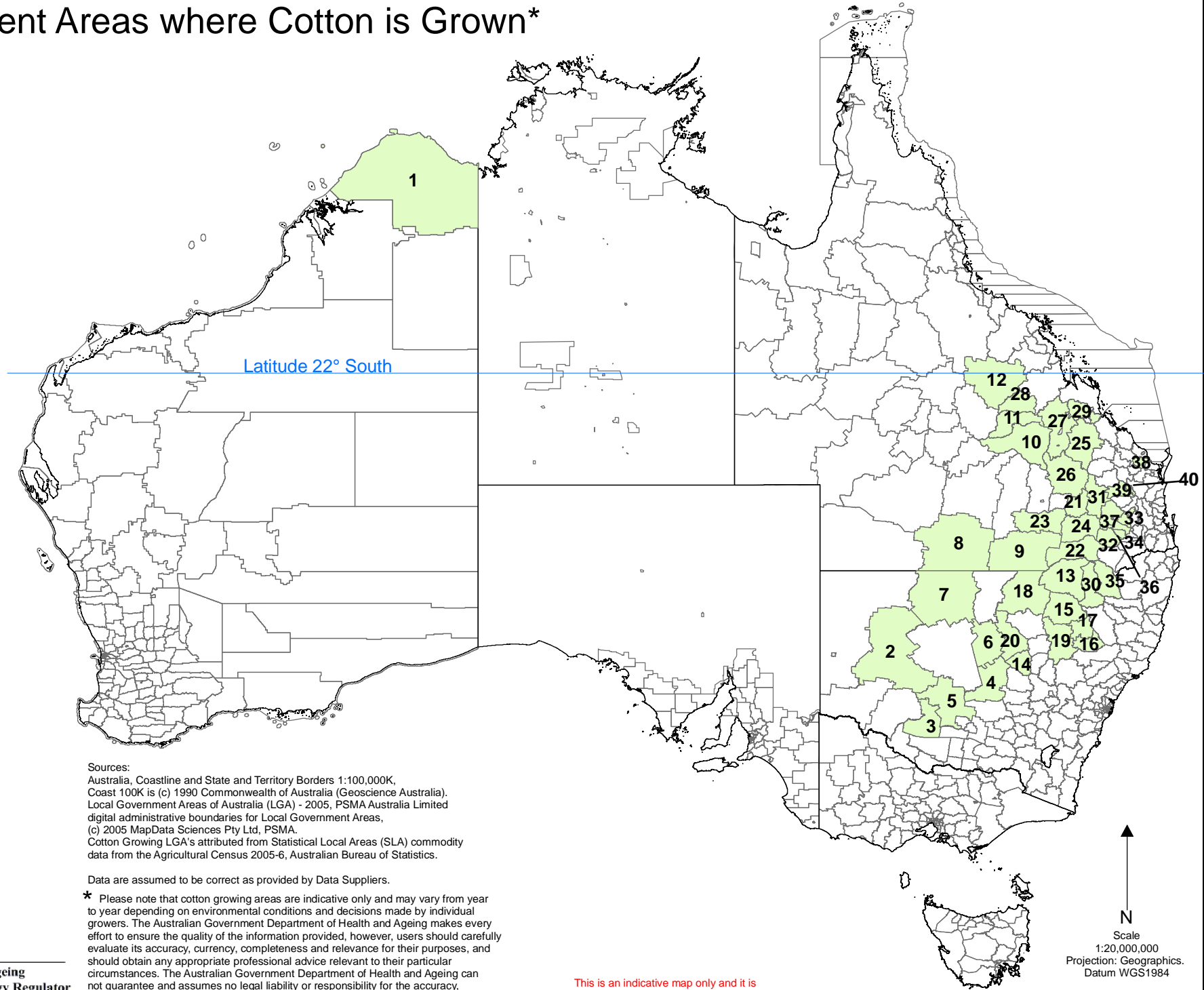


Local Government Areas where Cotton is Grown*

Legend

-  Local Govt Areas
-  Cotton Growing LGAs

- 1 Wyndham - East Kimberly
- 2 Central Darling
- 3 Hay
- 4 Lachlan
- 5 Carrathool
- 6 Bogan
- 7 Bourke
- 8 Paroo
- 9 Balonne
- 10 Bauhinia
- 11 Emerald
- 12 Belyando
- 13 Moree Plains
- 14 Narromine
- 15 Narrabri
- 16 Liverpool Plains
- 17 Gunnedah
- 18 Walgett
- 19 Warrumbungle
- 20 Warren
- 21 Murrumbidgee
- 22 Waggonville
- 23 Warrego
- 24 Tara
- 25 Banana
- 26 Taroom
- 27 Duaringa
- 28 Peak Downs
- 29 Fitzroy
- 30 Gwydir
- 31 Chinchilla
- 32 Millmerran
- 33 Rosalie
- 34 Jondaryan
- 35 Inverell
- 36 Pittsworth
- 37 Wambo
- 38 Isis
- 39 Wondai
- 40 Murgon



Sources:
 Australia, Coastline and State and Territory Borders 1:100,000K,
 Coast 100K is (c) 1990 Commonwealth of Australia (Geoscience Australia),
 Local Government Areas of Australia (LGA) - 2005, PSMA Australia Limited
 digital administrative boundaries for Local Government Areas,
 (c) 2005 MapData Sciences Pty Ltd, PSMA.
 Cotton Growing LGA's attributed from Statistical Local Areas (SLA) commodity
 data from the Agricultural Census 2005-6, Australian Bureau of Statistics.

Data are assumed to be correct as provided by Data Suppliers.

* Please note that cotton growing areas are indicative only and may vary from year to year depending on environmental conditions and decisions made by individual growers. The Australian Government Department of Health and Ageing makes every effort to ensure the quality of the information provided, however, users should carefully evaluate its accuracy, currency, completeness and relevance for their purposes, and should obtain any appropriate professional advice relevant to their particular circumstances. The Australian Government Department of Health and Ageing can not guarantee and assumes no legal liability or responsibility for the accuracy, currency or completeness of the information.

This is an indicative map only and it is not intended for fine scale assessment

Produced by ERIN as part of a cooperative partnership with the OGTR.
 Department of the Environment, Water, Heritage and the Arts,
 Canberra March 2008.
 COPYRIGHT Commonwealth of Australia, 2008.



Australian Government
 Department of Health and Ageing
 Office of the Gene Technology Regulator

N
 Scale
 1:20,000,000
 Projection: Geographics.
 Datum WGS1984